



# OOMATHURAI PANNAI

## Land Area Calculation Report

 Generated: 28 October 2025



Total Area

**883.71 cents**



In Acres

**8.84 acres**



Square Meters

**35,762 m<sup>2</sup>**



Total Fields

**13 fields**



## Top 5 Fields by Size

1



**Vayal 9: Maadu Meikum Edam**

Grazing Area

**335.68 cents**

38% of total

2



**Vayal En:7 Kadalai**

Groundnut

**66.91 cents**

7.6% of total

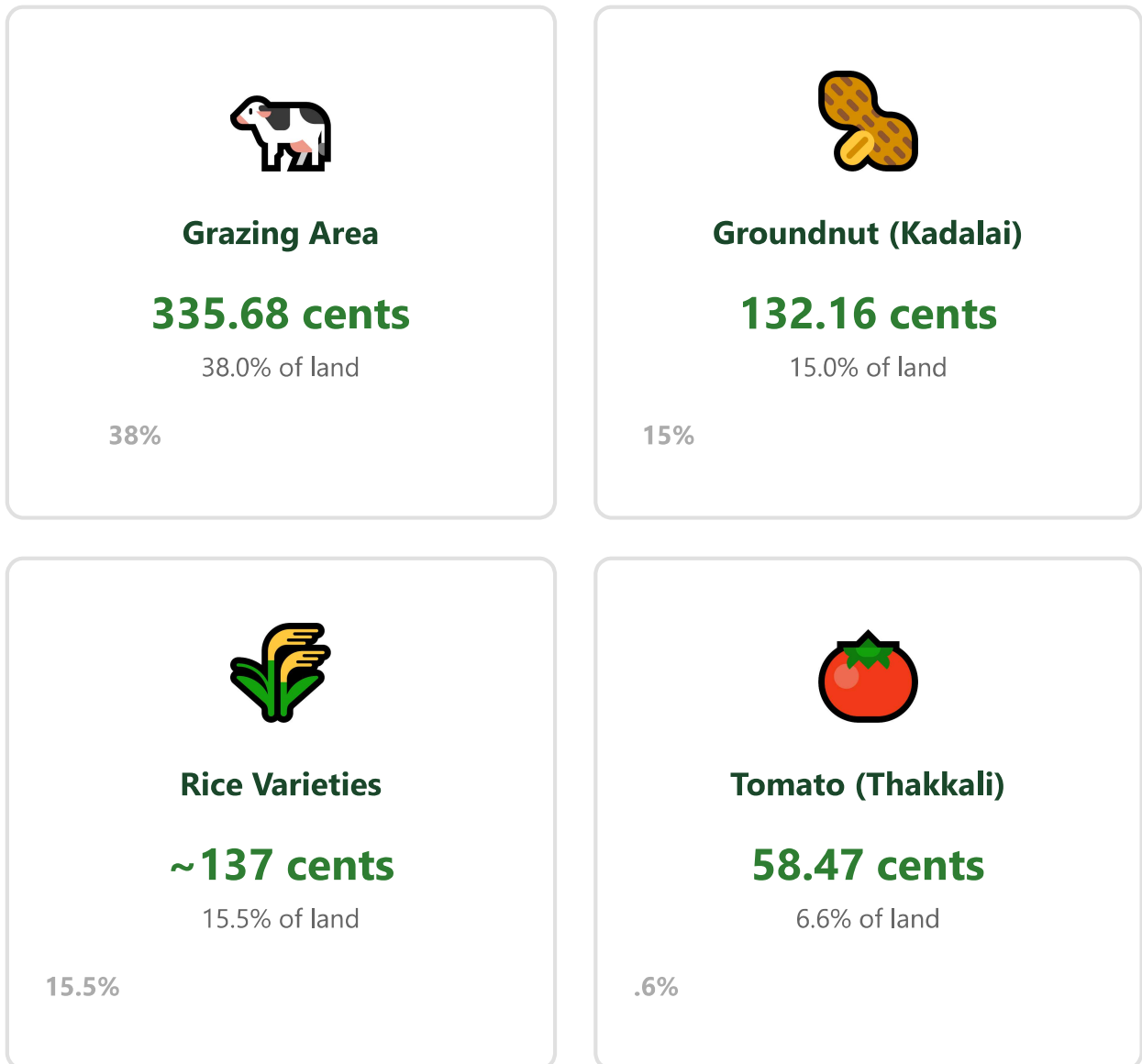


**Vayal En 8: Kadalai**

**65.25 cents**

3	Groundnut	7.4% of total
4	 <b>Vayal no 1: Katthari</b> Katthari	<b>62.89 cents</b> 7.1% of total
5	 <b>Vayal En 6 (Paguthi)</b> Mixed Crops	<b>62.30 cents</b> 7.1% of total

## Crop Distribution





**Sorghum (Cholam)**

**48.18 cents**

5.5% of land

.5%



**Kathhari**

**62.89 cents**

7.1% of land

.1%



**Mixed Crops**

**62.30 cents**

7.1% of land

.1%



**Empty Land**

**49.46 cents**

5.6% of land

.6%



## Key Statistics

**13**

Total Fields

**67.98**

Avg. Field Size (cents)

**335.68**

Largest Field (cents)

**12.44**

Smallest Field (cents)

**3.58**











Total Hectares




**160.37**

Total Grounds



## All Fields (Detailed)

#	Field Name	Crop Type	Sq. Meters	Cents	Acres
1	 Vayal 9: Maadu Meikum Edam	Grazing Area	13,584.29	335.68	3.3567
2	 Vayal En:7 Kadalai	Groundnut	2,707.84	66.91	0.6691
3	 Vayal En 8: Kadalai	Groundnut	2,640.50	65.25	0.6525
4	 Vayal no 1: Katthari	Katthari	2,545.20	62.89	0.6289
5	 Vayal En 6 (Paguthi)	Mixed Crops	2,521.21	62.30	0.6230
6	 Vayal No:3 Thakkali	Tomato	2,366.28	58.47	0.5847
7	 Vayal En 5: Aathur Kichadi nadavu	Aathur Kichadi Rice	2,291.77	56.63	0.5663
8	 Vayal En 4: Maapilai Samba nadavu	Maapilai Samba Rice	2,132.37	52.69	0.5269
9	 Vayal En 8: verum Nilam	Empty Land	2,001.59	49.46	0.4946
10	 Vayal En 7: paguthi Cholam	Sorghum	1,053.42	26.03	0.2603

#	Field Name	Crop Type	Sq. Meters	Cents	Acres
11	 Vayal En 6: Cholam	Sorghum	896.41	22.15	0.2215
12	 Naatrangal: Thooyamalli, Aathur Kichadi	Saplings/Nursery	518.13	12.80	0.1280
13	 Naatrangal (Seeraga samba, Maapilai samba)	Saplings/Nursery	503.31	12.44	0.1244
<b>TOTAL</b>			<b>35,762.32</b>	<b>883.71</b>	<b>8.8371</b>

 Location: Oomathurai, Tamil Nadu |  Report Date: 28 October 2025

 Data Source: GPS Coordinates (KML) |  Calculation Method: Haversine Formula

All measurements follow traditional Tamil Nadu land measurement standards